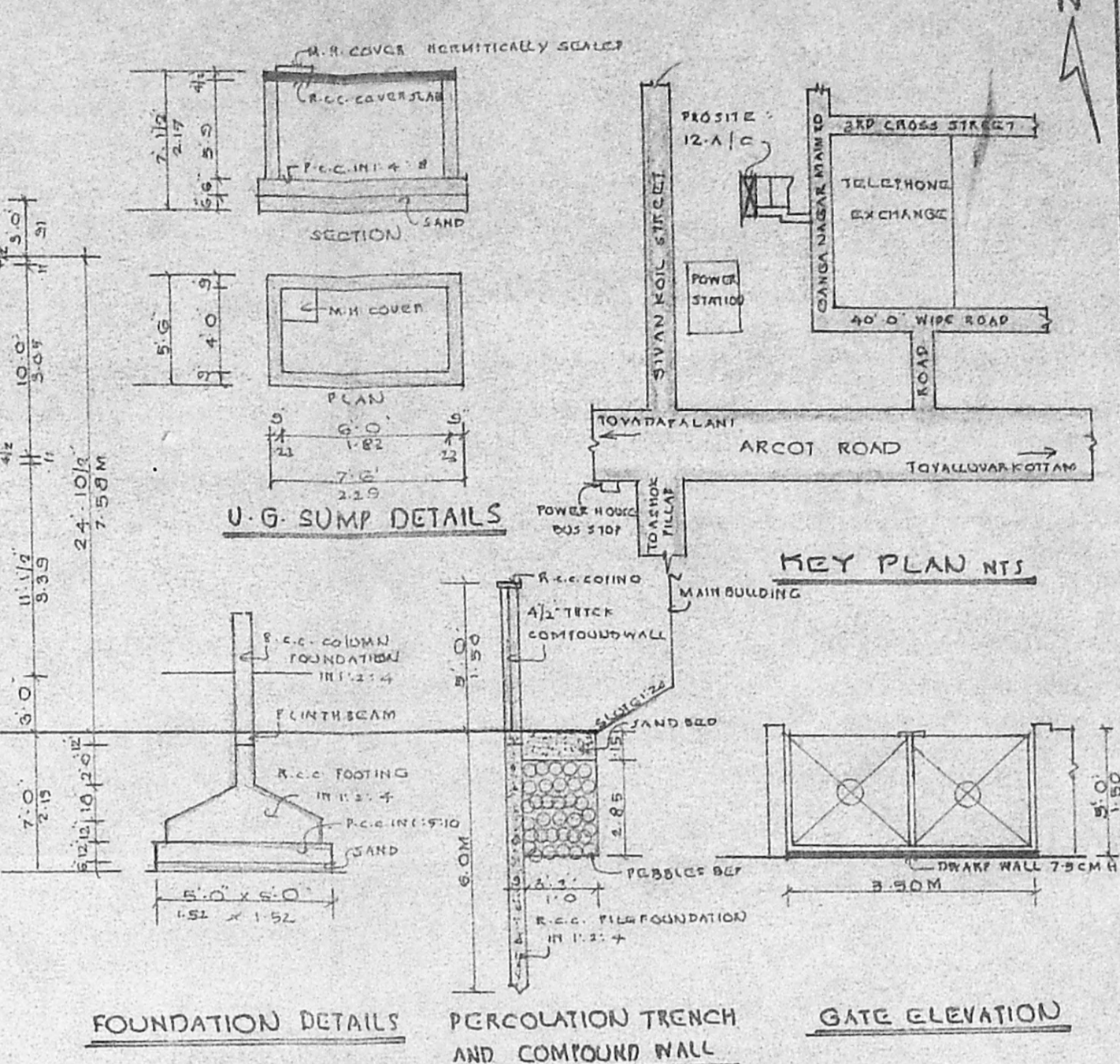
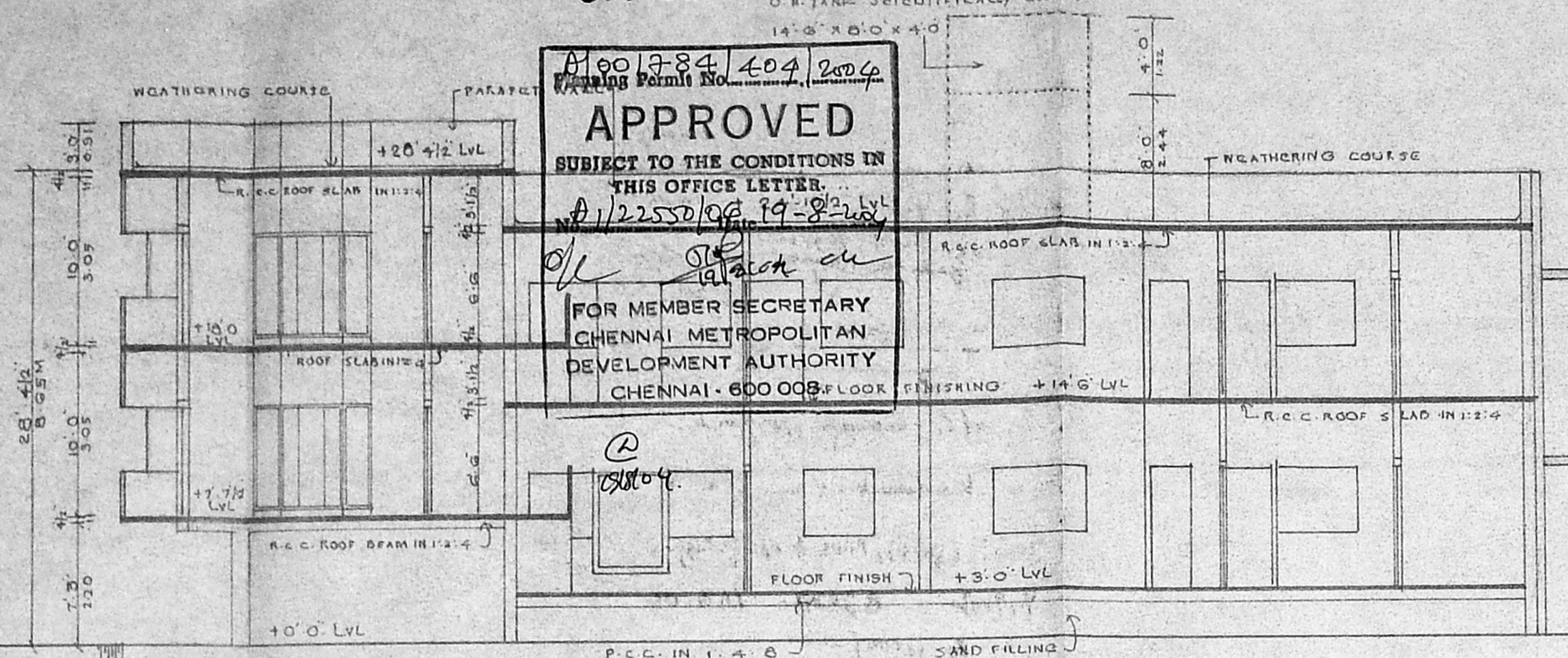
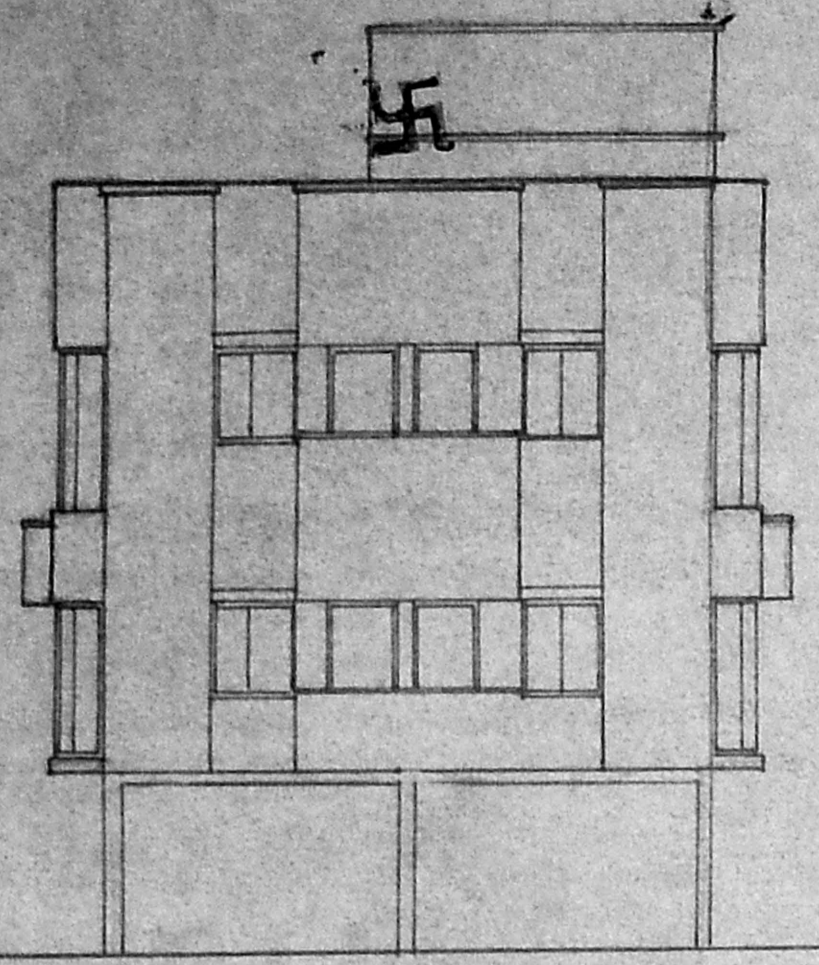


APPROVED  
SUBJECT TO THE CONDITIONS IN THIS OFFICE LETTER.  
FOR MEMBER SECRETARY  
CHENNAI METROPOLITAN  
DEVELOPMENT AUTHORITY  
CHENNAI - 600 008



PLAN SHOWING THE PROPOSED  
RESIDENTIAL BUILDING (W.D. NO: 12-A/C,  
GANGA NAGAR MAIN ROAD  
KODAMBAKAM, CHENNAI - 8  
IN T.S. NO 203/10(A) BLOCK NO. 2 OF  
PULIYUR VILLAGE,  
DIVISION NO: 118 ZONE: 08  
SCALE: 1" = 8' 0"

JOINERY DETAILS		FEET
MD	MAIN DOOR	3' 6" x 7' 0"
D1	PANEL DOOR	3' 0" x 6' 6"
D2	DO	2' 6" x 6' 6"
FW	FRENCH WINDOW	6' 0" x 6' 6"
W	PANEL WINDOW	5' 0" x 4' 6"
W1	DO	4' 0" x 4' 6"
W2	DO	3' 6" x 4' 6"
KW	KITCHEN WINDOW	4' 0" x 3' 6"
V	VENTILATOR	3' 0" x 2' 0"
G	GRILL GATE	6' 6" x 6' 6"

AREA DETAILS		
	SQFT	SQM
PLOT EXTENT	3515.00	326.54
STILT FLOOR AREA	430.63	45.58
GROUND FLOOR AREA	1528.00	141.95
FIRST FLOOR AREA	2203.62	204.72
SECOND FLOOR (PART)	581.63	54.03
HEAD ROOM AREA	116.00	10.80
TOTAL AREA	4920.00	457.10
NON F.S.I AREA	606.63	56.36
PLOT COVERAGE	62.69%	
F.S.I	1.23	

COLOUR INDEX:  
PROPOSED  
ROAD  
BOUNDARY

*(Signature)*

OWNER (OR) P.A. HOLDER

*(Signature)*  
A. RAMESH KUMAR, L.C.D.,  
Licensed Surveyor, Class-II No. 921  
Corporation of Chennai  
No: 7/461, 177th Street,  
7th Block, Phase-II, Kodungaiyur-91  
Ph. 954114-254688.

LICENSED SURVEYOR

